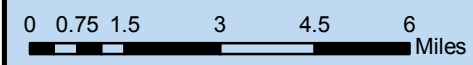
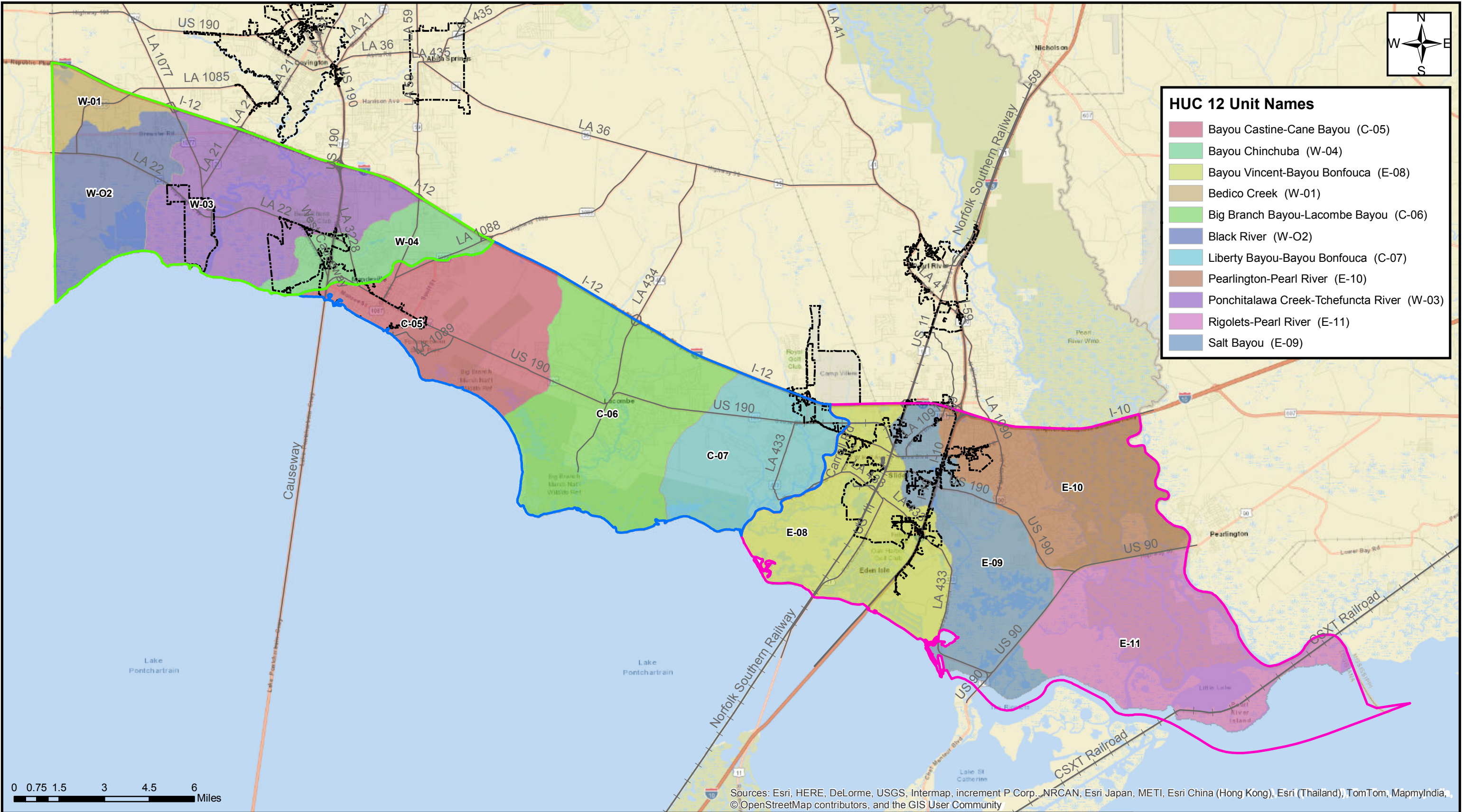


HUC 12 Unit Names

- Bayou Castine-Cane Bayou (C-05)
- Bayou Chinchuba (W-04)
- Bayou Vincent-Bayou Bonfouca (E-08)
- Bedico Creek (W-01)
- Big Branch Bayou-Lacombe Bayou (C-06)
- Black River (W-02)
- Liberty Bayou-Bayou Bonfouca (C-07)
- Pearlinton-Pearl River (E-10)
- Ponchitalawa Creek-Tchefuncta River (W-03)
- Rigolets-Pearl River (E-11)
- Salt Bayou (E-09)



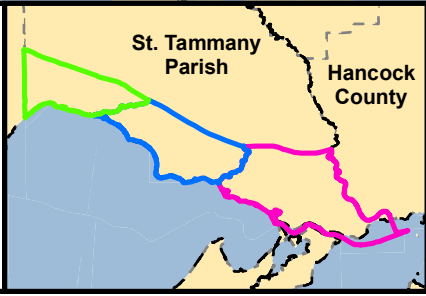
Sources: Esri, HERE, DeLorme, USGS, Intermap, increment P Corp., NRCAN, Esri Japan, METI, Esri China (Hong Kong), Esri (Thailand), TomTom, MapmyIndia, ©OpenStreetMap contributors, and the GIS User Community

Legend

- Western Planning Zone
- Central Planning Zone
- Eastern Planning Zone
- City Boundary
- Major Roadways
- Railroads

St. Tammany Coastal Protection Project

Collection and Organization of Existing Flood Control Assets and Project Data



Coastal Zone and Planning Areas	
Contract Number 18-019	Figure Number 1-2