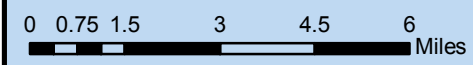
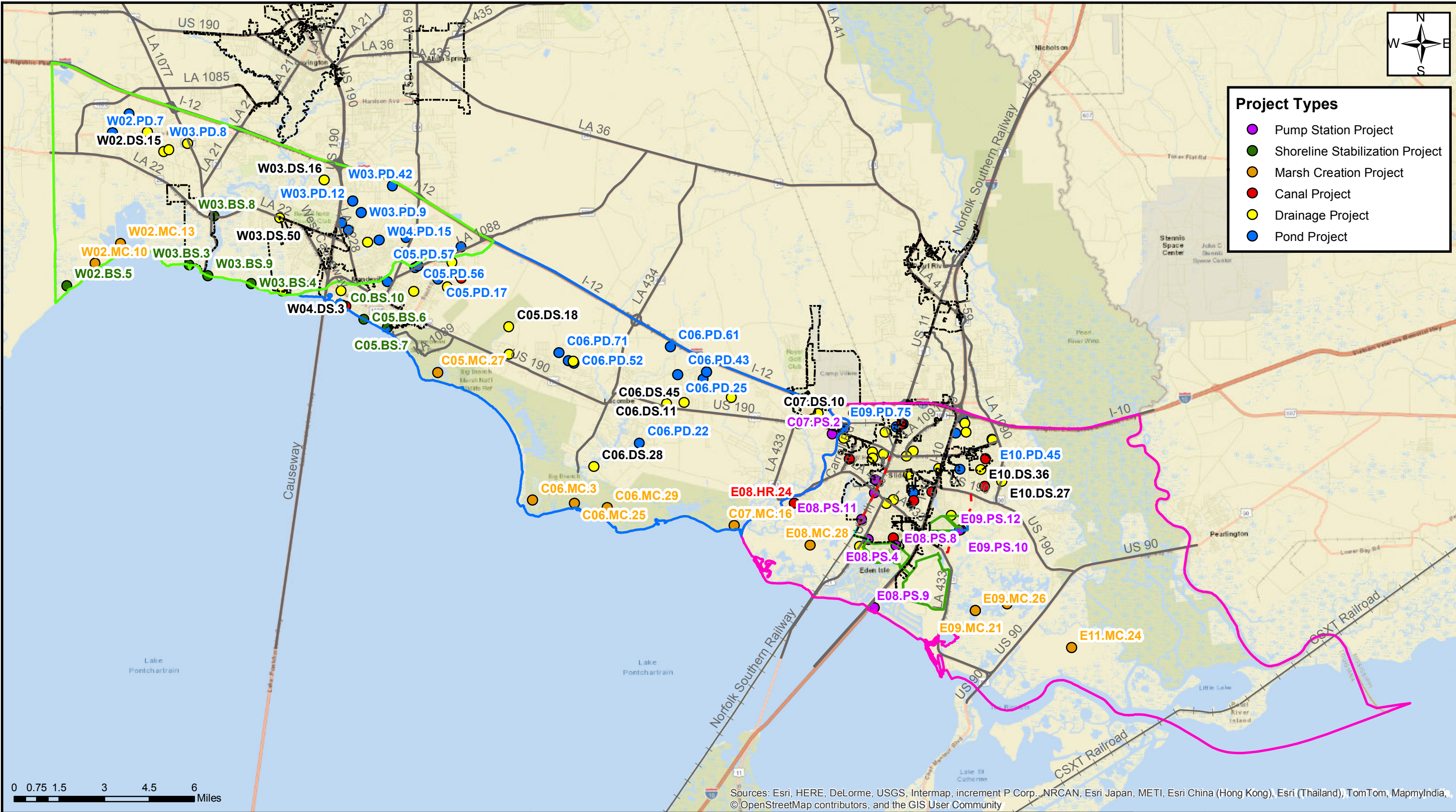


Project Types

- Pump Station Project
- Shoreline Stabilization Project
- Marsh Creation Project
- Canal Project
- Drainage Project
- Pond Project



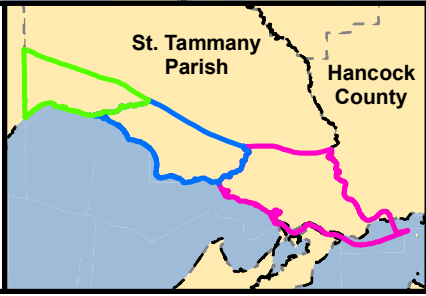
Sources: Esri, HERE, DeLorme, USGS, Intermap, increment P Corp., NRCAN, Esri Japan, METI, Esri China (Hong Kong), Esri (Thailand), TomTom, MapmyIndia, ©OpenStreetMap contributors, and the GIS User Community

Legend

 Western Planning Zone	 City Boundary	Levee Status
 Central Planning Zone	 Major Roadways	 Complete/Existing
 Eastern Planning Zone	 Railroads	 Design/Engineering
		 Planning
		 Raise

St. Tammany Coastal Protection Project

GAP ANALYSIS



Coastal Projects	
Contract Number	Figure Number
18-019	3-1