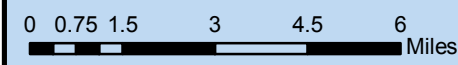
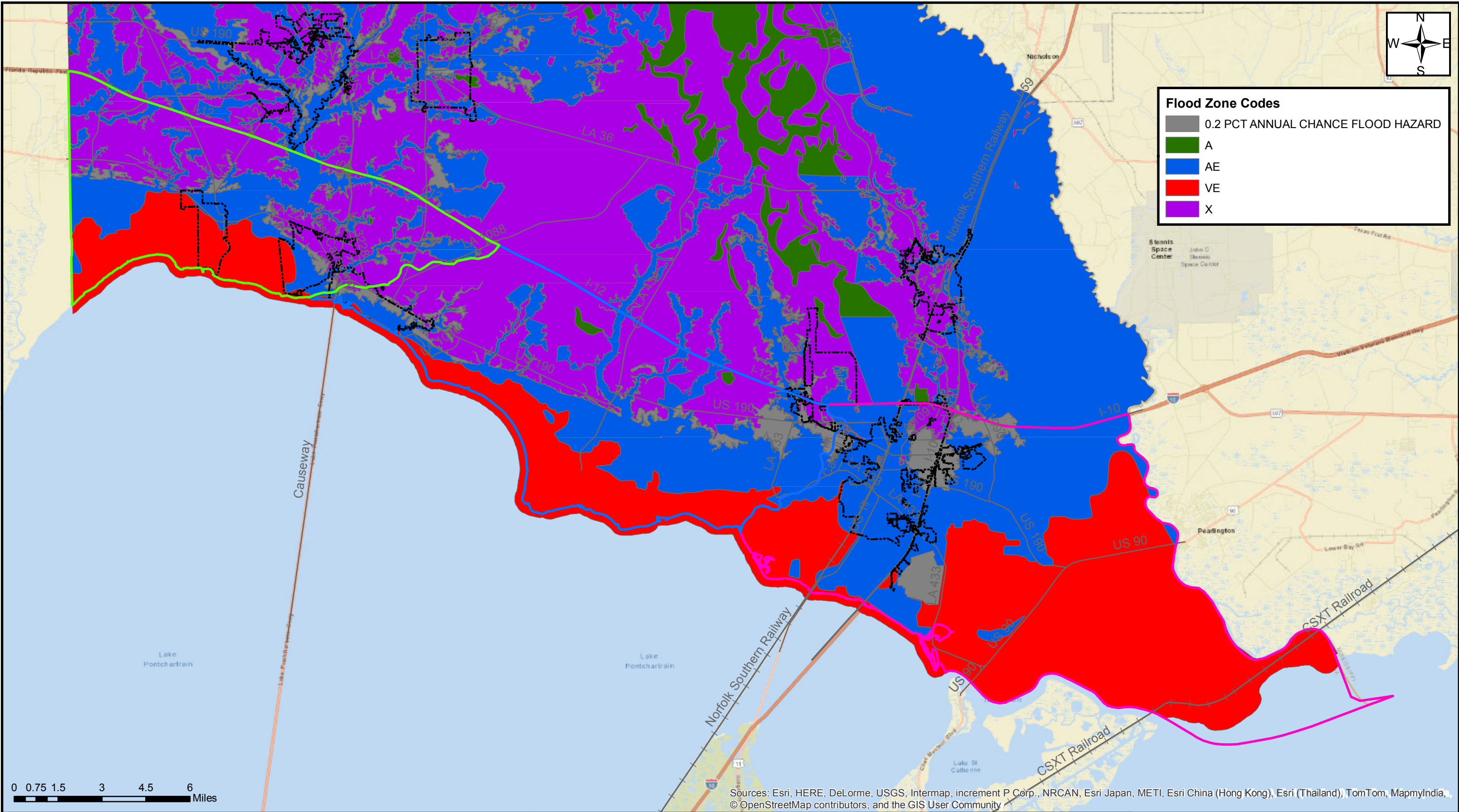


Flood Zone Codes

- 0.2 PCT ANNUAL CHANCE FLOOD HAZARD
- A
- AE
- VE
- X



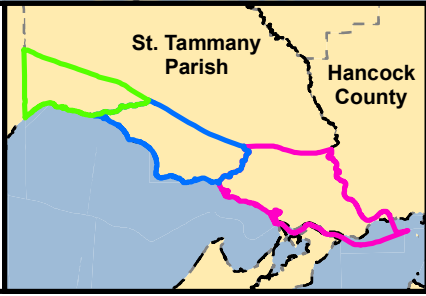
Sources: Esri, HERE, DeLorme, USGS, Intermap, increment P Corp., NRCAN, Esri Japan, METI, Esri China (Hong Kong), Esri (Thailand), TomTom, MapmyIndia, © OpenStreetMap contributors, and the GIS User Community

Legend

- Western Planning Zone
- Central Planning Zone
- Eastern Planning Zone
- City Boundary
- Major Roadways
- ++ Railroads

**St. Tammany Coastal
Protection Project**

GAP ANALYSIS



DFIRMS

Contract Number 18-019	Figure Number 3-3
----------------------------------	-----------------------------